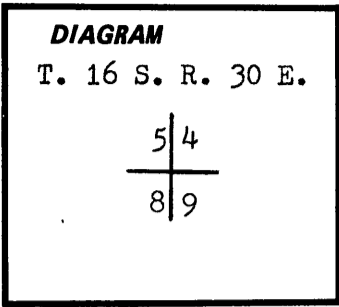


CERTIFIED RECORD OF LAND CORNER MONUMENTATION

**History of original corner establishment:**

Corner originally established by S. W. Lackland, under joint contract #357, dated July 2, 1880.  
 Surveyor General's records state: Set post from which;  
 a pine 40" in diameter bears N 50° E 55 links distance  
 a pine 36" in diameter bears N 45° W 82 links distance  
 a pine 40" in diameter bears S 62° E 53 links distance  
 a pine 48" in diameter bears S 48° W 99 links distance



**Description of corner evidence found:**

Found no evidence of original post or northwest bearing tree.

Found a ponderosa pine stump 36" in diameter N 50° E 55 links distance to face scribed "BT".

Found stump hole with a ponderosa pine stump 36" in diameter alongside, S 19° E 61 links distance, open face with scribing weathered.

Found ponderosa pine snag 42" in diameter S 44° W 115 links distance, face burnt with no visible scribing.

**Description of monument and accessories established to perpetuate the original location of this corner:**

Set a 2½"x30" aluminum pipe with a ¾" aluminum cap 24" in ground in mound of stone.  
 Cap marked;

**Bearing trees**

a ponderosa pine 10" in diameter bears N 18° W 32.1 feet distance, scribed "T16SR30ES5" in upper blaze and "BT" and brass tag stamped RLS 1664 in lower blaze.

a ponderosa pine 10" in diameter bears N 64° E 32.2 feet distance, scribed "T16SR30ES4" in upper blaze and "BT" and brass tag stamped RLS 1664 in lower blaze.

a ponderosa pine 7" in diameter bears S 27° W 24.0 feet distance, scribed "T16SR30ES8" in upper blaze and "BT" and brass tag stamped RLS 1664 in lower blaze.

a ponderosa pine 9" in diameter bears S 36° E 12.9 feet distance, scribed "T16SR30ES9" in upper blaze and "BT" and brass tag stamped RLS 1664 in lower blaze.



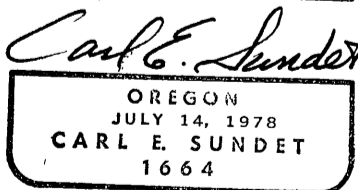

Compass declination 18 ¾° East

**Note**

I set a steel fence post with USFS Attention sign at corner, placed USFS bearing tree signs on all bearing trees, and painted red band on smooth bark at breast height on all bearing trees.

I hereby certify the above corner location was perpetuated as herein described on June 4, 1981.

Terry Butler Terry Butler, Witness



Office of Surveyor County of Grant  
 State of Oregon, I hereby certify that the within instrument was filed in this office  
 for record on the 23 day of Oct, 1981  
Robert D. Baggett by \_\_\_\_\_  
 (COUNTY OFFICIAL) (DEPUTY)